

# Neighbourhood Plan Vision, Objectives and Aims

Sunday, December 06, 2015

# 175

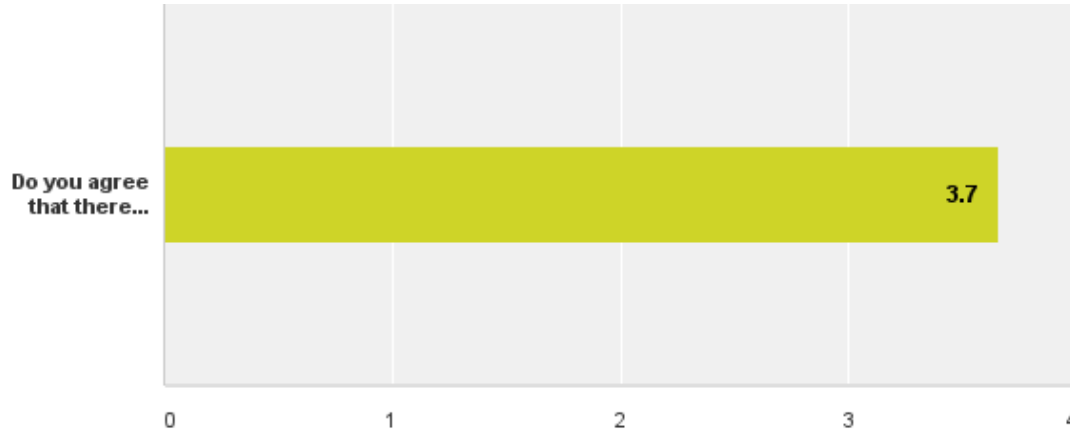
**Total Responses**

Date Created: Thursday, October 30, 2014

Complete Responses: 150

# Froggnal Neighbourhood Area Characteristics - Edwardian / Victorian architecture

Answered: 169 Skipped: 6



# Frognal Neighbourhood Area Characteristics - Edwardian / Victorian architecture

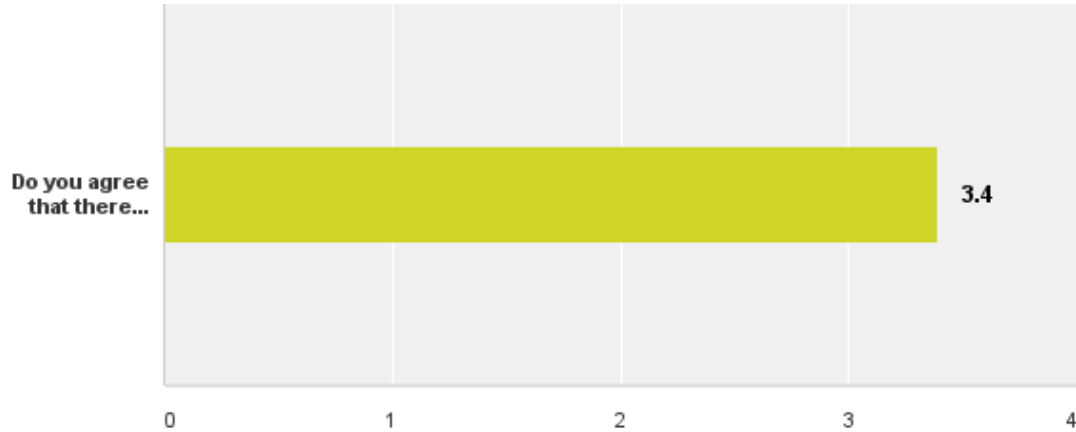
Answered: 169 Skipped: 6

	Agree strongly (1)	Agree (2)	Don't know (3)	Disagree (4)	Total	Weighted Average
Do you agree that there should be a presumption against demolition of buildings constructed between 1840 and 1930?	74.56% 126	18.93% 32	4.73% 8	1.78% 3	169	3.66

Basic Statistics				
Minimum	Maximum	Median	Mean	Standard Deviation
1.00	4.00	1.00	1.34	0.65

# Frognaal Neighbourhood Area Characteristics - modern architecture

Answered: 170 Skipped: 5



# Frognal Neighbourhood Area Characteristics - modern architecture

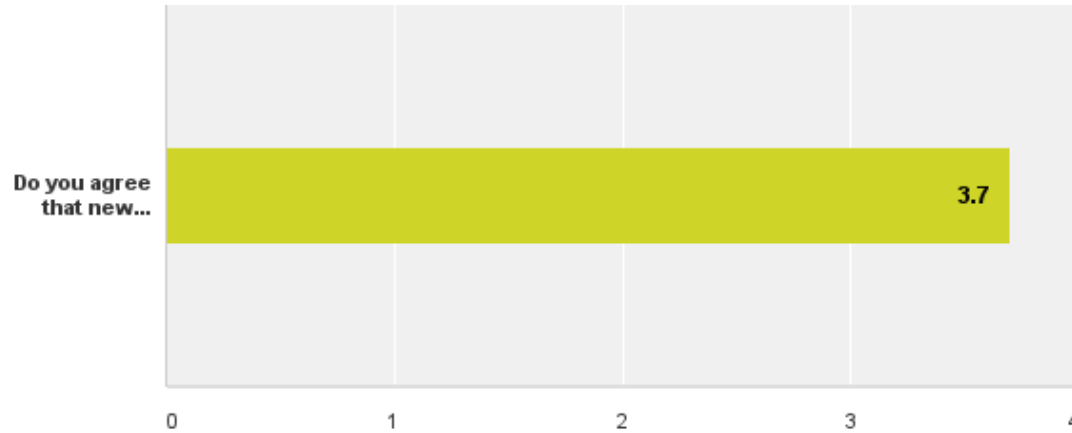
Answered: 170 Skipped: 5

	Agree strongly (1)	Agree (2)	Don't know (3)	Disagree (4)	Total	Weighted Average
Do you agree that there should be a presumption against demolition of post 1930 buildings, if they are of high architectural value?	57.06% 97	28.82% 49	10.00% 17	4.12% 7	170	3.39

Basic Statistics				
Minimum	Maximum	Median	Mean	Standard Deviation
1.00	4.00	1.00	1.61	0.83

# Q3: Objective 1: To Preserve and Enhance the Redington Froggnal Neighbourhood Area Characteristics - building heights

Answered: 172 Skipped: 3



# Q3: Objective 1: To Preserve and Enhance the Redington Frognal Neighbourhood Area Characteristics - building heights

Answered: 172 Skipped: 3

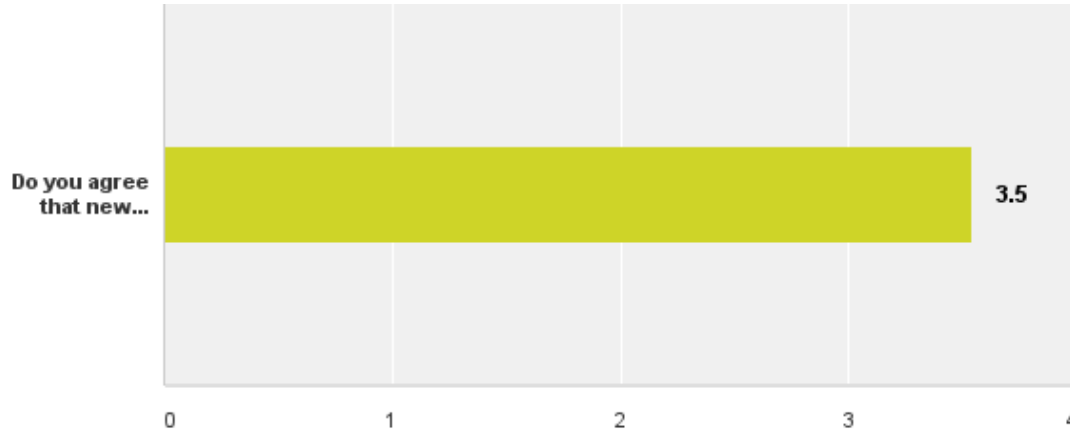
	Agree strongly (1)	Agree (2)	Don't know (3)	Disagree (4)	Total	Weighted Average
Do you agree that new buildings must respect existing roof lines and be no more than 3 to 4 storeys in height?	77.91% 134	17.44% 30	1.16% 2	3.49% 6	172	3.70

Basic Statistics				
Minimum	Maximum	Median	Mean	Standard Deviation
1.00	4.00	1.00	1.30	0.67



# Frognal Neighbourhood Area Characteristics – gaps between buildings

Answered: 171 Skipped: 4



# Frognaal Neighbourhood Area Characteristics – gaps between buildings

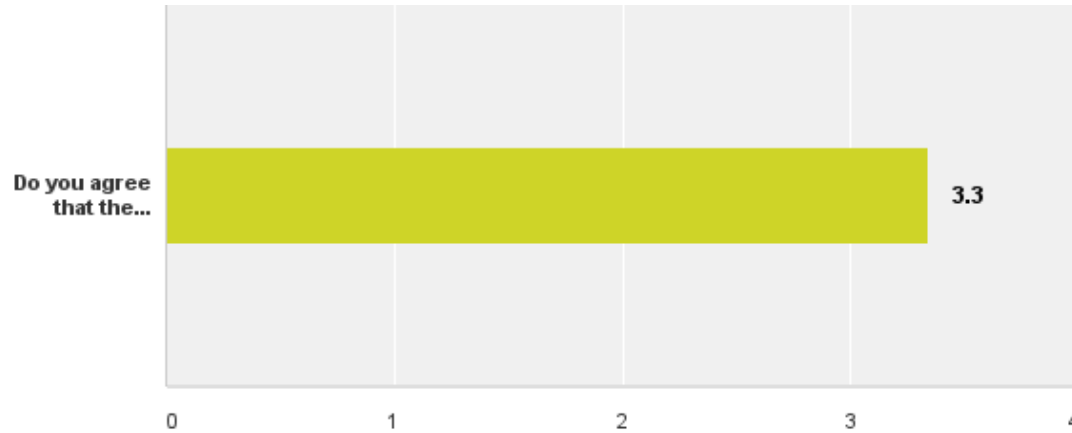
Answered: 171 Skipped: 4

	<b>Agree strongly (1)</b>	<b>Agree (2)</b>	<b>Don't know (3)</b>	<b>Disagree (4)</b>	<b>Total</b>	<b>Weighted Average</b>
Do you agree that new buildings must respect the convention of incorporating a gap, or side alley, between the new building and neighbouring buildings, in order to afford pedestrian access and views of trees and greenery from the street?	<b>70.18%</b> 120	<b>19.30%</b> 33	<b>5.26%</b> 9	<b>5.26%</b> 9	171	3.54

Basic Statistics				
<b>Minimum</b>	<b>Maximum</b>	<b>Median</b>	<b>Mean</b>	<b>Standard Deviation</b>
1.00	4.00	1.00	1.46	0.82

# Q5: Objective 1: To Preserve and Enhance the Redington Froggnal Neighbourhood Area Characteristics - footprint size

Answered: 168 Skipped: 7



# Q5: Objective 1: To Preserve and Enhance the Redington Frognal Neighbourhood Area Characteristics - footprint size

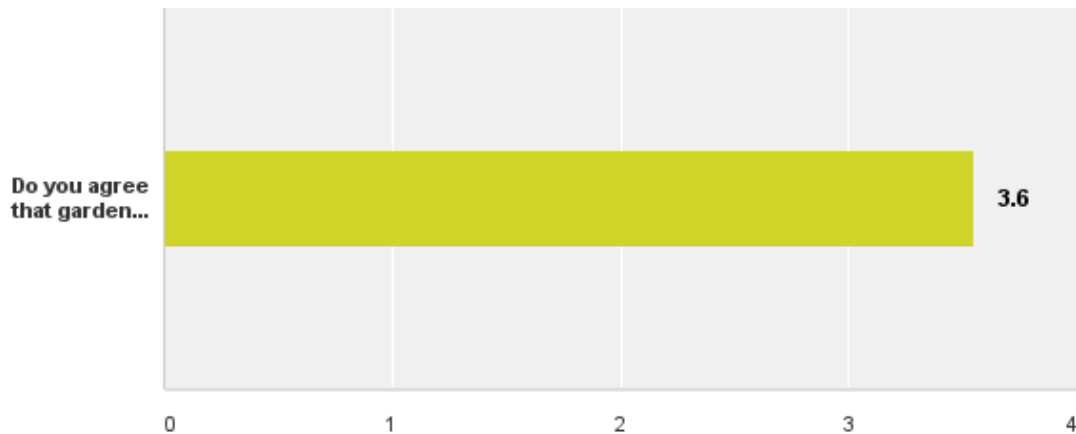
Answered: 168 Skipped: 7

	Agree strongly (1)	Agree (2)	Don't know (3)	Disagree (4)	Total	Weighted Average
Do you agree that the footprint of a new building should not exceed that of the building which it is replacing, i.e. no building out or onto the garden?	58.93% 99	23.81% 40	9.52% 16	7.74% 13	168	3.34

Basic Statistics				
Minimum	Maximum	Median	Mean	Standard Deviation
1.00	4.00	1.00	1.66	0.94

# Neighbourhood Area Characteristics – replacement of lost garden space

Answered: 169 Skipped: 6



# Neighbourhood Area Characteristics – replacement of lost garden space

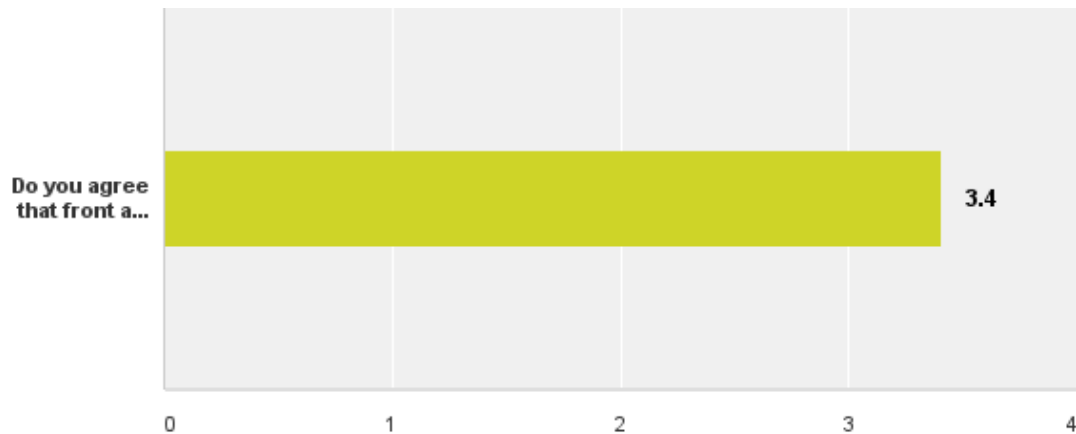
Answered: 169 Skipped: 6

	Agree strongly (1)	Agree (2)	Don't know (3)	Disagree (4)	Total	Weighted Average
Do you agree that garden space, which has been lost, should be reinstated when a new building is constructed?	57.99% 98	22.49% 38	13.61% 23	5.92% 10	169	3.55

Basic Statistics				
Minimum	Maximum	Median	Mean	Standard Deviation
1.00	4.00	1.00	1.67	0.92

# Frognal Neighbourhood Area Characteristics – retention of front and side gardens

Answered: 167 Skipped: 8



# Frognaal Neighbourhood Area Characteristics – retention of front and side gardens

Answered: 167 Skipped: 8

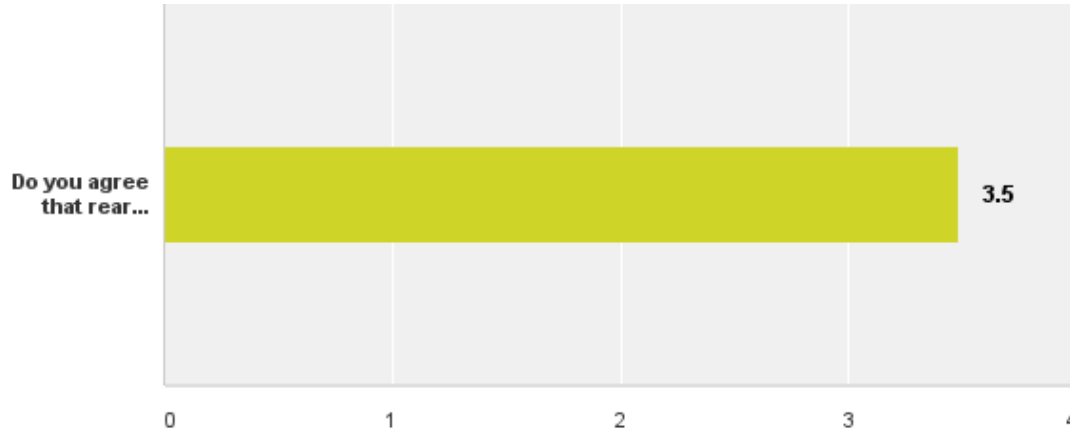
	<b>Agree strongly (1)</b>	<b>Agree (2)</b>	<b>Don't know (3)</b>	<b>Disagree (4)</b>	<b>Total</b>	<b>Weighted Average</b>
Do you agree that front and side gardens are to be retained, primarily, as green, soft-landscaped surfaces?	<b>58.08%</b> 97	<b>31.74%</b> 53	<b>2.99%</b> 5	<b>7.19%</b> 12	167	3.41

Basic Statistics				
<b>Minimum</b>	<b>Maximum</b>	<b>Median</b>	<b>Mean</b>	<b>Standard Deviation</b>
1.00	4.00	1.00	1.59	0.86



# Froggnal Neighbourhood Area Characteristics – preservation of rear gardens

Answered: 171 Skipped: 4



# Frognaal Neighbourhood Area Characteristics – preservation of rear gardens

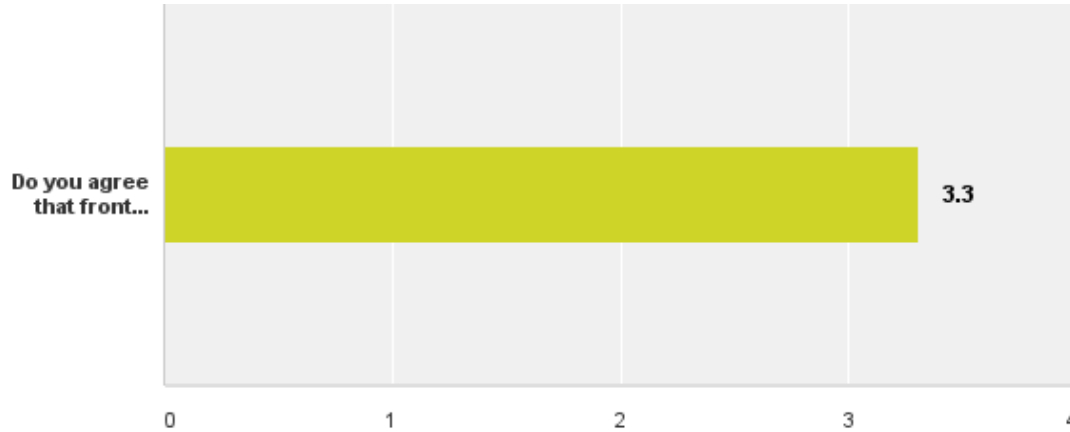
Answered: 171 Skipped: 4

	<b>Agree strongly (1)</b>	<b>Agree (2)</b>	<b>Don't know (3)</b>	<b>Disagree (4)</b>	<b>Total</b>	<b>Weighted Average</b>
Do you agree that rear gardens are to be preserved as green, soft-landscaped surfaces?	<b>63.16%</b> 108	<b>26.32%</b> 45	<b>5.85%</b> 10	<b>4.68%</b> 8	171	3.48

Basic Statistics				
<b>Minimum</b>	<b>Maximum</b>	<b>Median</b>	<b>Mean</b>	<b>Standard Deviation</b>
1.00	4.00	1.00	1.52	0.80

# Frognal Neighbourhood Area Characteristics – preservation of front boundaries.

Answered: 172 Skipped: 3



# Froggnal Neighbourhood Area Characteristics – preservation of front boundaries.

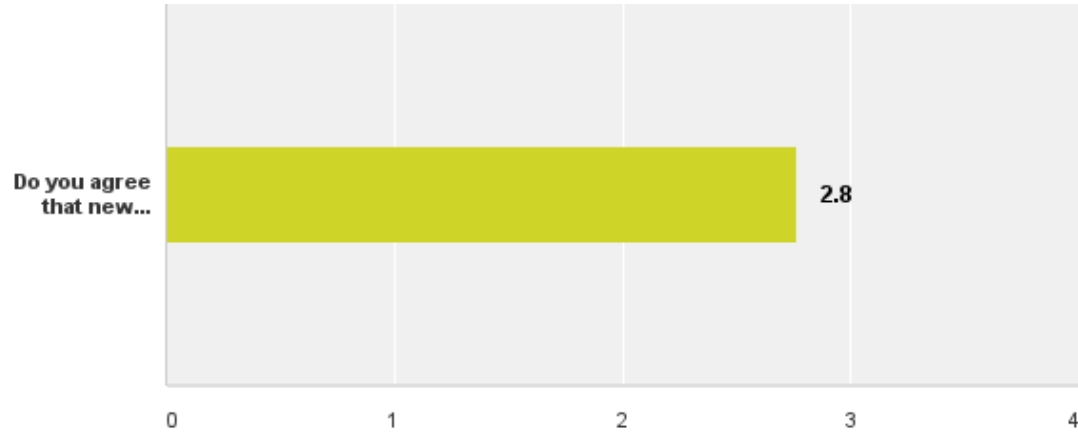
Answered: 172 Skipped: 3

	<b>Agree strongly (1)</b>	<b>Agree (2)</b>	<b>Don't know (3)</b>	<b>Disagree (4)</b>	<b>Total</b>	<b>Weighted Average</b>
Do you agree that front boundary treatments of low retaining walls and hedges are to be retained and, where lost, reinstated, as the opportunity arises?	<b>51.74%</b> 89	<b>34.30%</b> 59	<b>6.98%</b> 12	<b>6.98%</b> 12	172	3.31

Basic Statistics				
<b>Minimum</b>	<b>Maximum</b>	<b>Median</b>	<b>Mean</b>	<b>Standard Deviation</b>
1.00	4.00	1.00	1.69	0.88

# Q10: Objective 1: To Preserve and Enhance the Redington Froggnal Neighbourhood Area Characteristics – new developments

Answered: 172 Skipped: 3



# Q10: Objective 1: To Preserve and Enhance the Redington Frognal Neighbourhood Area Characteristics – new developments

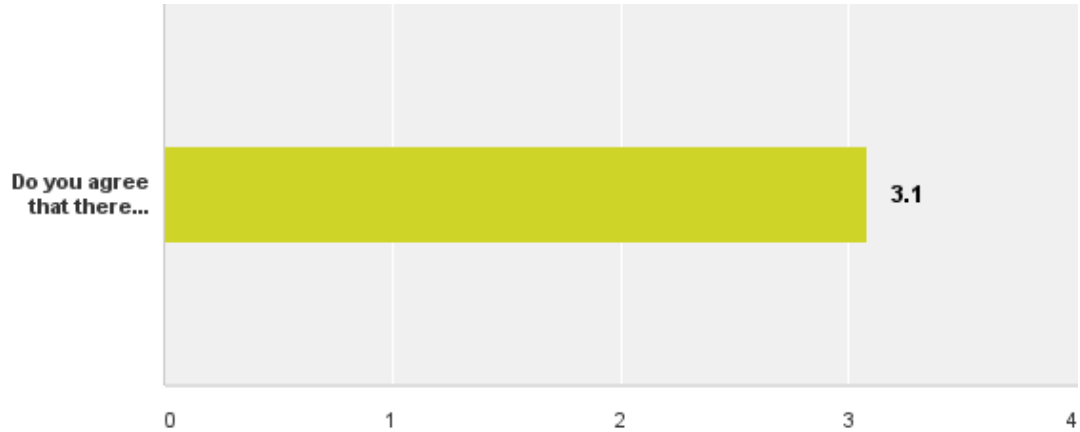
Answered: 172 Skipped: 3

	Agree strongly (1)	Agree (2)	Don't know (3)	Disagree (4)	Total	Weighted Average
Do you agree that new development is to be car-free, in line with Camden policy elsewhere in the borough?	37.79% 65	20.93% 36	20.93% 36	20.35% 35	172	2.76

Basic Statistics				
Minimum	Maximum	Median	Mean	Standard Deviation
1.00	4.00	2.00	2.24	1.16

# Q11: Objective 2: Greenery – Front garden car parks

Answered: 159 Skipped: 16



# Q11: Objective 2: Greenery – Front garden car parks

Answered: 159 Skipped: 16

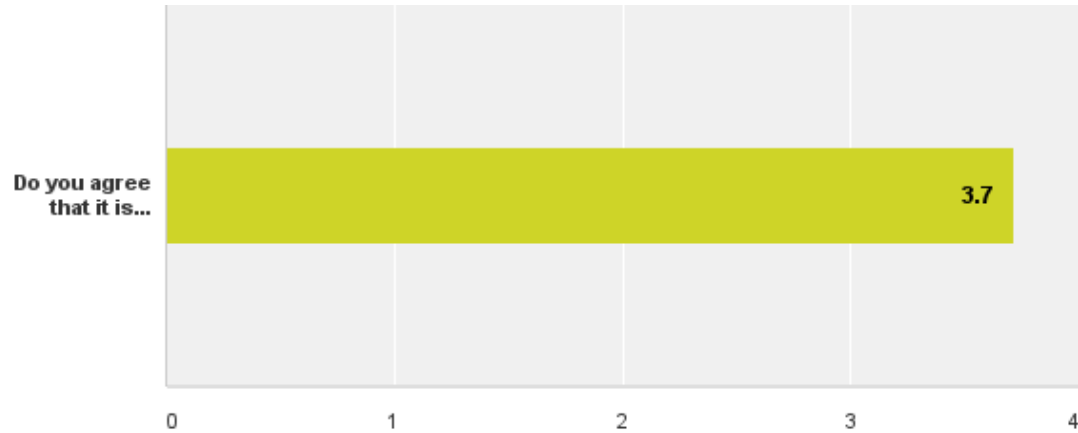
	Agree strongly (1)	Agree (2)	Don't know (3)	Disagree (4)	Total	Weighted Average
Do you agree that there should be a presumption against the conversion of front gardens to parking space?	47.80% 76	26.42% 42	11.32% 18	14.47% 23	159	3.08

Basic Statistics				
Minimum	Maximum	Median	Mean	Standard Deviation
1.00	4.00	2.00	1.92	1.08



## Q12: Objective 2: Greenery – Street trees and hedges

Answered: 166 Skipped: 9



## Q12: Objective 2: Greenery – Street trees and hedges

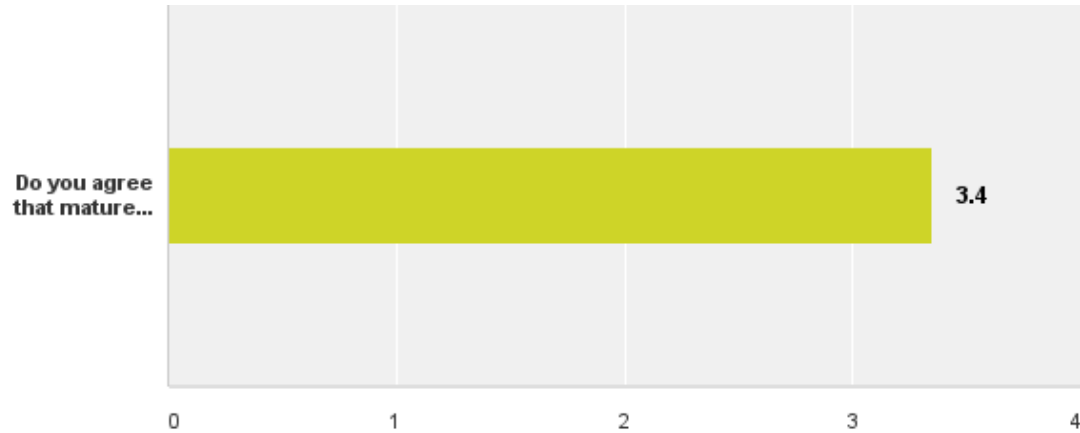
Answered: 166 Skipped: 9

	Agree strongly (1)	Agree (2)	Don't know (3)	Disagree (4)	Total	Weighted Average
Do you agree that it is important to maintain overall tree cover and to preserve hedges and mature native trees in the public realm.	74.10% 123	24.70% 41	0.60% 1	0.60% 1	166	3.72

Basic Statistics				
<b>Minimum</b> 1.00	<b>Maximum</b> 4.00	<b>Median</b> 1.00	<b>Mean</b> 1.28	<b>Standard Deviation</b> 0.50

## Q13: Objective 2: Greenery - private trees and hedges

Answered: 168 Skipped: 7



## Q13: Objective 2: Greenery - private trees and hedges

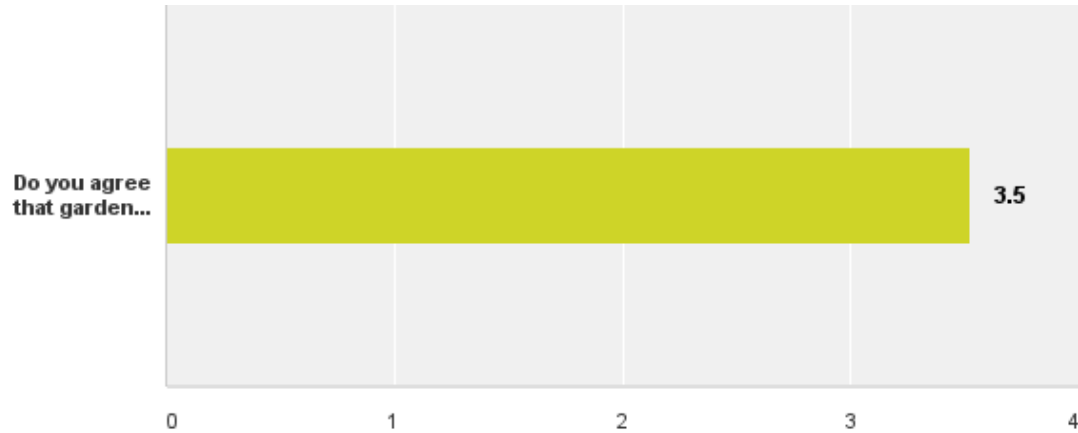
Answered: 168 Skipped: 7

	Agree strongly (1)	Agree (2)	Don't know (3)	Disagree (4)	Total	Weighted Average
Do you agree that mature native trees and ancient hedgerows should be preserved, even when in private gardens?	57.14% 96	26.79% 45	9.52% 16	6.55% 11	168	3.35

Basic Statistics				
Minimum	Maximum	Median	Mean	Standard Deviation
1.00	4.00	1.00	1.65	0.90

## Q14: Objective 2: Greenery - hedges

Answered: 167 Skipped: 8



## Q14: Objective 2: Greenery - hedges

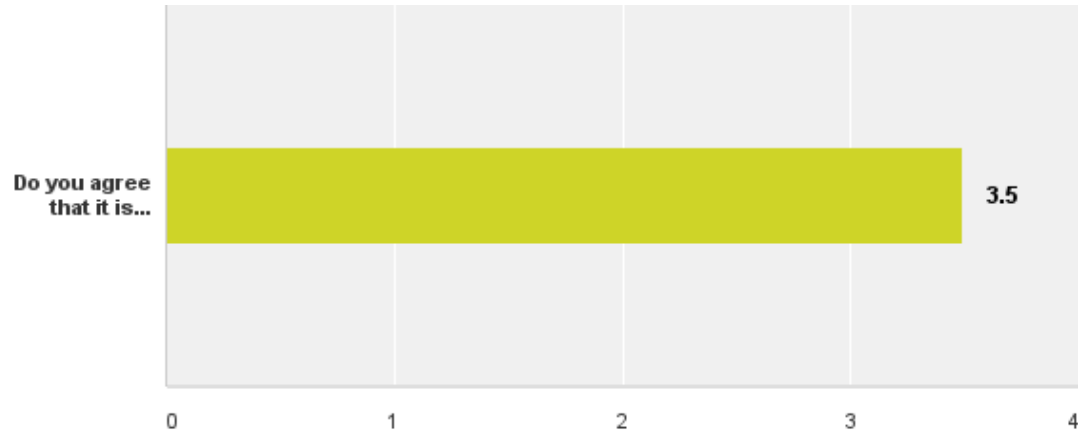
Answered: 167 Skipped: 8

	Agree strongly (1)	Agree (2)	Don't know (3)	Disagree (4)	Total	Weighted Average
Do you agree that garden hedges are to be encouraged to demarcate boundaries and aid wildlife.	61.68% 103	31.14% 52	4.79% 8	2.40% 4	167	3.52

Basic Statistics				
Minimum	Maximum	Median	Mean	Standard Deviation
1.00	4.00	1.00	1.48	0.70

# Q15: Objective 2: Greenery – Rear garden trees forming habitat corridors

Answered: 167 Skipped: 8



# Q15: Objective 2: Greenery – Rear garden trees forming habitat corridors

Answered: 167 Skipped: 8

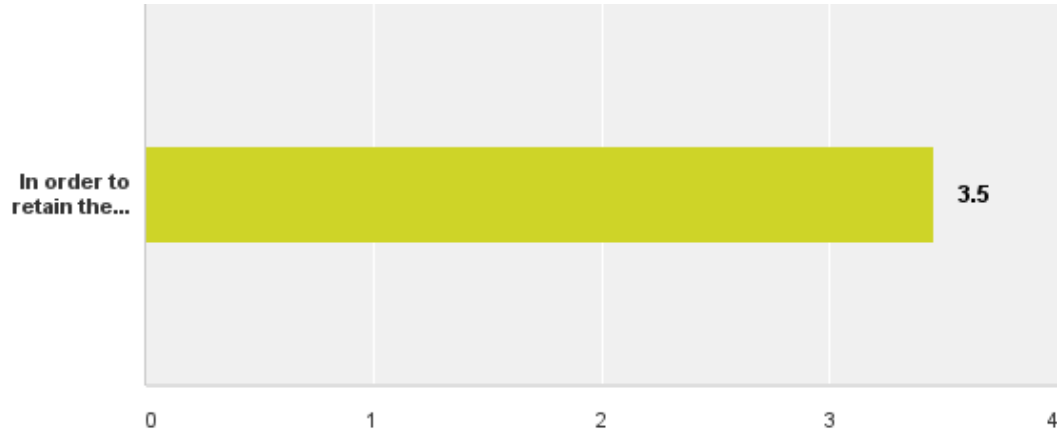
	<b>Agree strongly (1)</b>	<b>Agree (2)</b>	<b>Don't know (3)</b>	<b>Disagree (4)</b>	<b>Total</b>	<b>Weighted Average</b>
Do you agree that it is important to retain mature native and veteran trees, including those which form part of a habitat corridor, back-to-back, between rear gardens?	<b>59.88%</b> 100	<b>31.14%</b> 52	<b>7.19%</b> 12	<b>1.80%</b> 3	167	3.49

Basic Statistics				
<b>Minimum</b> 1.00	<b>Maximum</b> 4.00	<b>Median</b> 1.00	<b>Mean</b> 1.51	<b>Standard Deviation</b> 0.71



## Q16: Objective 3: Greenery – succession planting

Answered: 168 Skipped: 7



## Q16: Objective 3: Greenery – succession planting

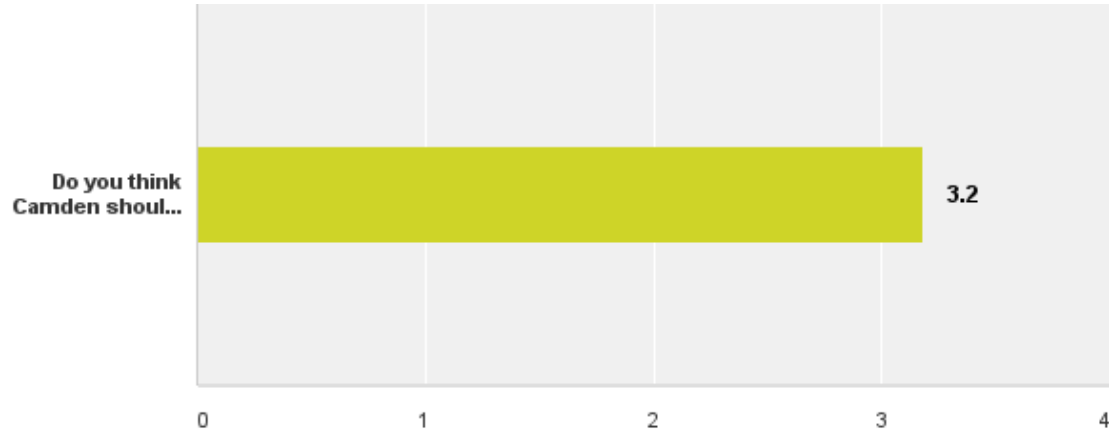
Answered: 168 Skipped: 7

	Agree strongly (1)	Agree (2)	Don't know (3)	Disagree (4)	Total	Weighted Average
In order to retain the area's tree canopy and tree cover, do you agree that a project to consider succession planting should be launched?	56.55% 95	34.52% 58	7.14% 12	1.79% 3	168	3.46

Basic Statistics				
<b>Minimum</b> 1.00	<b>Maximum</b> 4.00	<b>Median</b> 1.00	<b>Mean</b> 1.54	<b>Standard Deviation</b> 0.71

# Q17: Objective 4: Enhancement of the Environment of Finchley Road – real-time air pollution visual displays

Answered: 156 Skipped: 19



# Q17: Objective 4: Enhancement of the Environment of Finchley Road – real-time air pollution visual displays

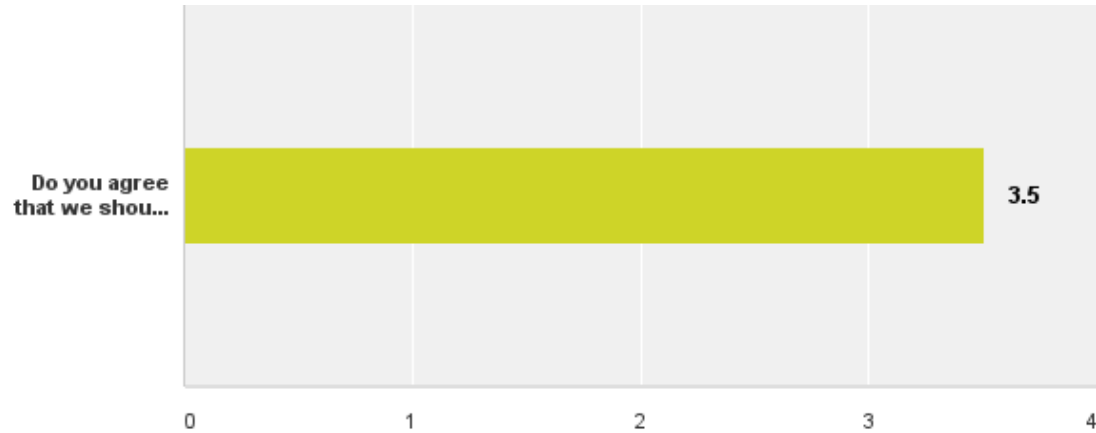
Answered: 156 Skipped: 19

	Agree strongly (1)	Agree (2)	Don't know (3)	Disagree (4)	Total	Weighted Average
Do you think Camden should be asked to erect a real-time air pollution visual display on Finchley Road, as on Euston Road?	50.64% 79	27.56% 43	10.90% 17	10.90% 17	156	3.18

Basic Statistics				
Minimum	Maximum	Median	Mean	Standard Deviation
1.00	4.00	1.00	1.82	1.01

# Q18: Objective 4: Enhancement of the Environment of Finchley Road – prioritisation of walkability

Answered: 164 Skipped: 11



# Q18: Objective 4: Enhancement of the Environment of Finchley Road – prioritisation of walkability

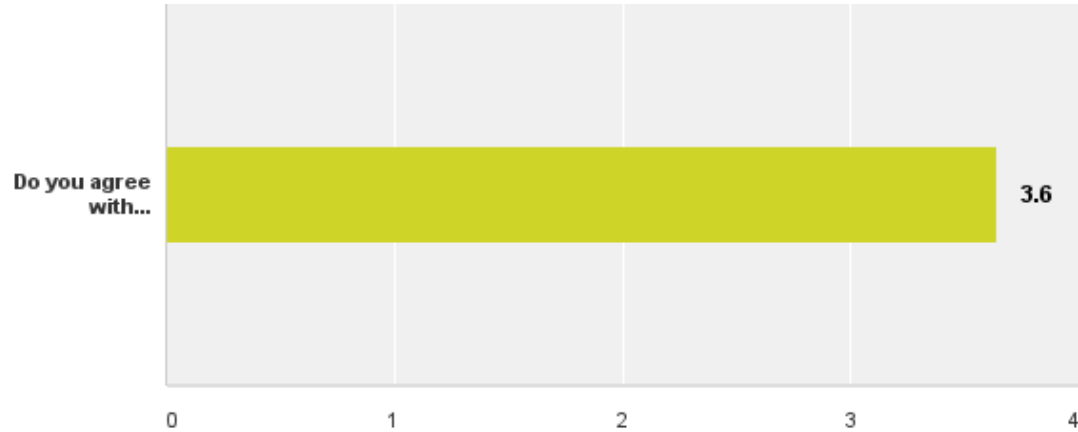
Answered: 164 Skipped: 11

	Agree strongly (1)	Agree (2)	Don't know (3)	Disagree (4)	Total	Weighted Average
Do you agree that we should work with TfL to seek the provision of wide, tree-lined, pedestrian-friendly pavements with good-quality street furniture, even pavements and the removal of unnecessary railings?	64.02% 105	25.61% 42	7.32% 12	3.05% 5	164	3.51

Basic Statistics				
Minimum	Maximum	Median	Mean	Standard Deviation
1.00	4.00	1.00	1.49	0.76

# Q19: Objective 4: Enhancement of the Environment of Finchley Road – landscaping and greening

Answered: 165 Skipped: 10



# Q19: Objective 4: Enhancement of the Environment of Finchley Road – landscaping and greening

Answered: 165 Skipped: 10

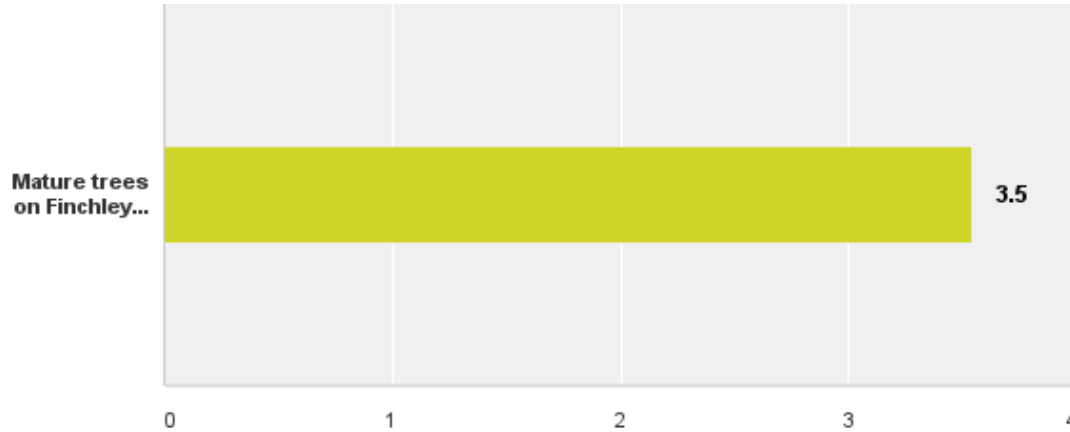
	<b>Agree strongly (1)</b>	<b>Agree (2)</b>	<b>Don't know (3)</b>	<b>Disagree (4)</b>	<b>Total</b>	<b>Weighted Average</b>
Do you agree with landscaping, physical improvements and greening measures to Finchley Road?	<b>71.52%</b> 118	<b>22.42%</b> 37	<b>4.85%</b> 8	<b>1.21%</b> 2	165	3.64

Basic Statistics				
<b>Minimum</b>	<b>Maximum</b>	<b>Median</b>	<b>Mean</b>	<b>Standard Deviation</b>
1.00	4.00	1.00	1.36	0.63



# Road – a common utilities duct to enable tree planting along Finchley Road

Answered: 166 Skipped: 9



# Road – a common utilities duct to enable tree planting along Finchley Road

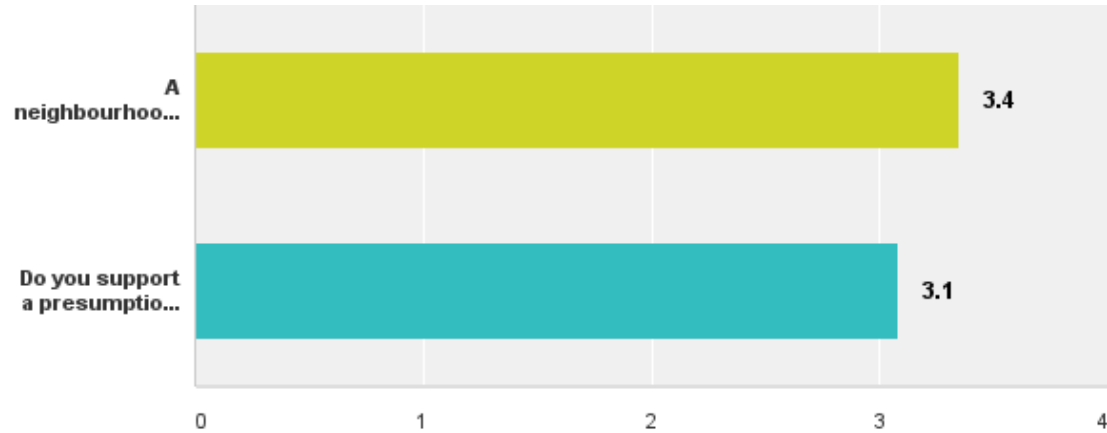
Answered: 166 Skipped: 9

	Agree strongly (1)	Agree (2)	Don't know (3)	Disagree (4)	Total	Weighted Average
Mature trees on Finchley Road are nearing the end of their lifespans, but cannot be replaced, on account of the utilities which run beneath the pavement. Space for tree planting would become available, if the utilities were to be laid in a shared duct. Do you agree that this is an aim to be pursued?	63.86% 106	27.71% 46	7.23% 12	1.20% 2	166	3.54

Basic Statistics				
Minimum	Maximum	Median	Mean	Standard Deviation
1.00	4.00	1.00	1.46	0.68

# Q21: Objective 5: Sustainable Growth in Redington Froggnal Neighbourhood Area – mega mansions

Answered: 159 Skipped: 16



# Q21: Objective 5: Sustainable Growth in Redington Froggnal Neighbourhood Area – mega mansions

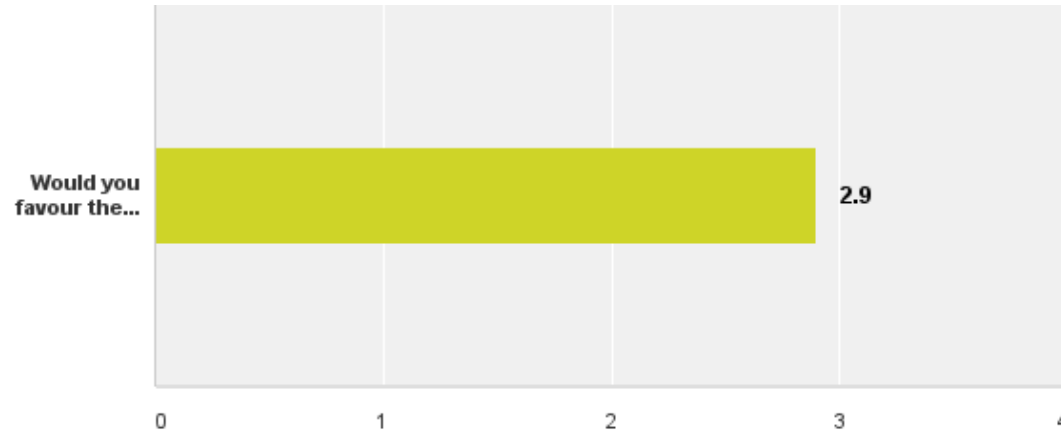
Answered: 159 Skipped: 16

	Agree strongly (1)	Agree (2)	Don't know (3)	Disagree (4)	Total	Weighted Average
A neighbourhood plan is required to support sustainable growth of homes.	58.78% 77	23.66% 31	11.45% 15	6.11% 8	131	3.35
Do you support a presumption against the development of mega mansions of over 500 square metres, through conversion of properties previously used as flats or maisonettes?	47.95% 70	27.40% 40	8.90% 13	15.75% 23	146	3.08

Basic Statistics						
	Minimum	Maximum	Median	Mean	Standard Deviation	
A neighbourhood plan is required to support sustainable growth of homes.	1.00	4.00	1.00	1.65	0.91	
Do you support a presumption against the development of mega mansions of over 500 square metres, through conversion of properties previously used as flats or	1.00	4.00	2.00	1.92	1.09	

# Q22: Objective 5: Sustainable Growth in the Redington Froggnal Neighbourhood Area – sustainable growth of homes

Answered: 159 Skipped: 16



# Q22: Objective 5: Sustainable Growth in the Redington Frognal Neighbourhood Area – sustainable growth of homes

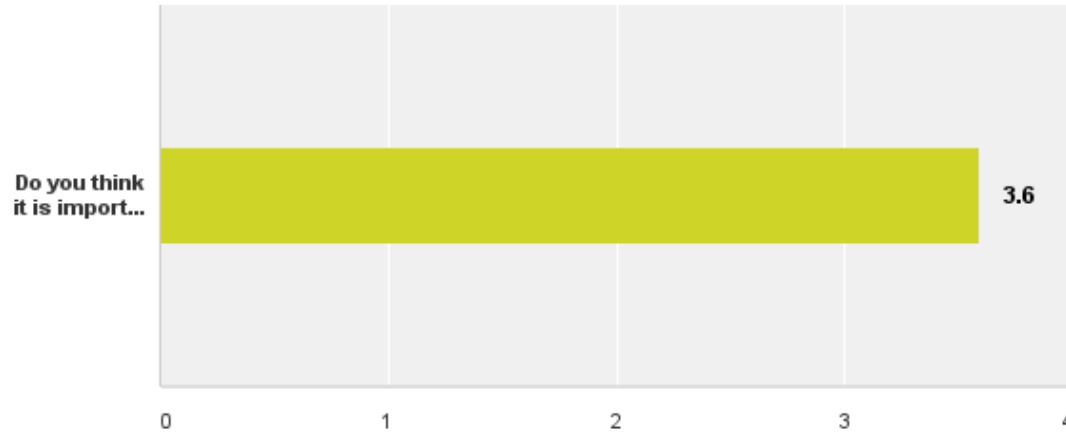
Answered: 159 Skipped: 16

	Agree strongly (1)	Agree (2)	Don't know (3)	Disagree (4)	Total	Weighted Average
Would you favour the conversion or reconversion of very large houses into family flats, provided that the architectural character is maintained?	29.56% 47	44.03% 70	13.21% 21	13.21% 21	159	2.90

Basic Statistics				
<b>Minimum</b> 1.00	<b>Maximum</b> 4.00	<b>Median</b> 2.00	<b>Mean</b> 2.10	<b>Standard Deviation</b> 0.97

# Q23: Objective 5: Sustainable Growth in Redington Froggnal Neighbourhood Area – Finchley Road businesses

Answered: 159 Skipped: 16



# Q23: Objective 5: Sustainable Growth in Redington Frogna Neighbourhood Area – Finchley Road businesses

Answered: 159 Skipped: 16

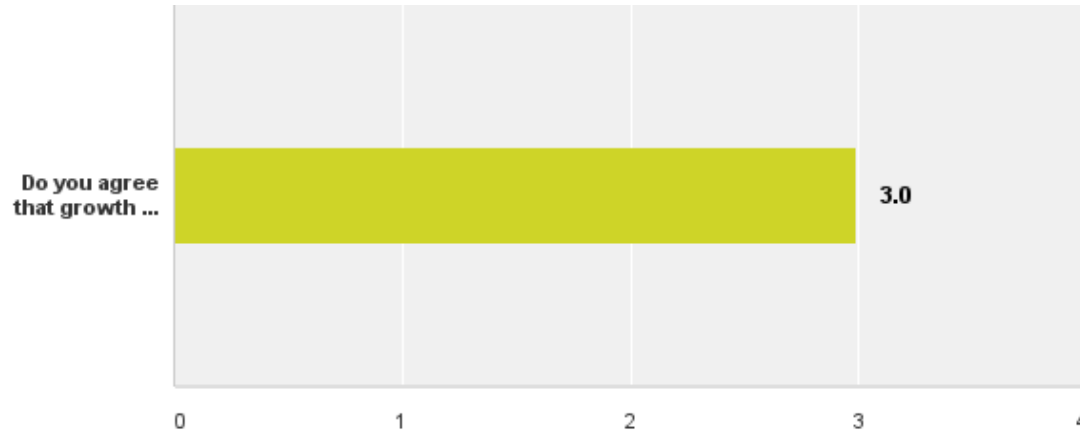
	Agree strongly (1)	Agree (2)	Don't know (3)	Disagree (4)	Total	Weighted Average
Do you think it is important to aim to create a more pleasant trading environment for Finchley Road traders through, for example, greening measures and a cleaner street environment?	63.52% 101	32.70% 52	3.14% 5	0.63% 1	159	3.59

Basic Statistics				
Minimum	Maximum	Median	Mean	Standard Deviation
1.00	4.00	1.00	1.41	0.59



# Q24: Objective 5: Sustainable Growth in Redington Froggnal Neighbourhood Area - development of community space

Answered: 158 Skipped: 17



# Q24: Objective 5: Sustainable Growth in Redington Frognal Neighbourhood Area - development of community space

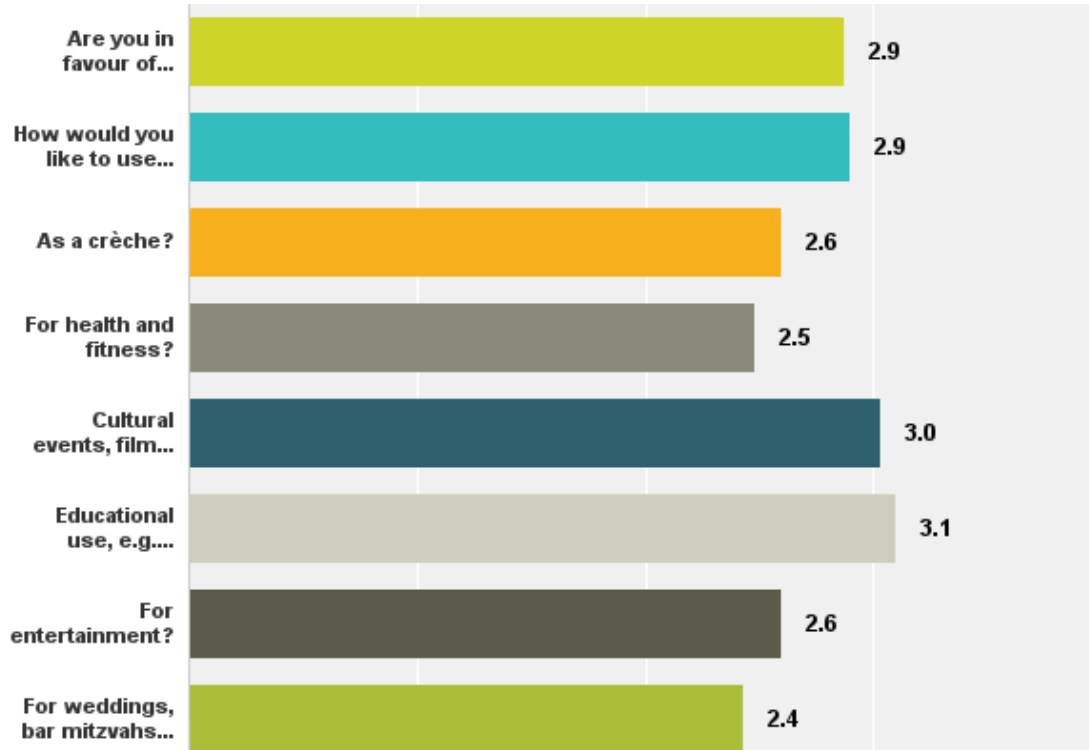
Answered: 158 Skipped: 17

	Agree strongly (1)	Agree (2)	Don't know (3)	Disagree (4)	Total	Weighted Average
Do you agree that growth of homes and businesses in the area should be supported by the designation of Kidderpore Hall (the white house) in Kidderpore Avenue as a civic community facility?	41.14% 65	23.42% 37	28.48% 45	6.96% 11	158	2.99

Basic Statistics				
Minimum	Maximum	Median	Mean	Standard Deviation
1.00	4.00	2.00	2.01	0.99

# workers and the elderly. How might you like to make use of Kidderpore Hall?

Answered: 159 Skipped: 16



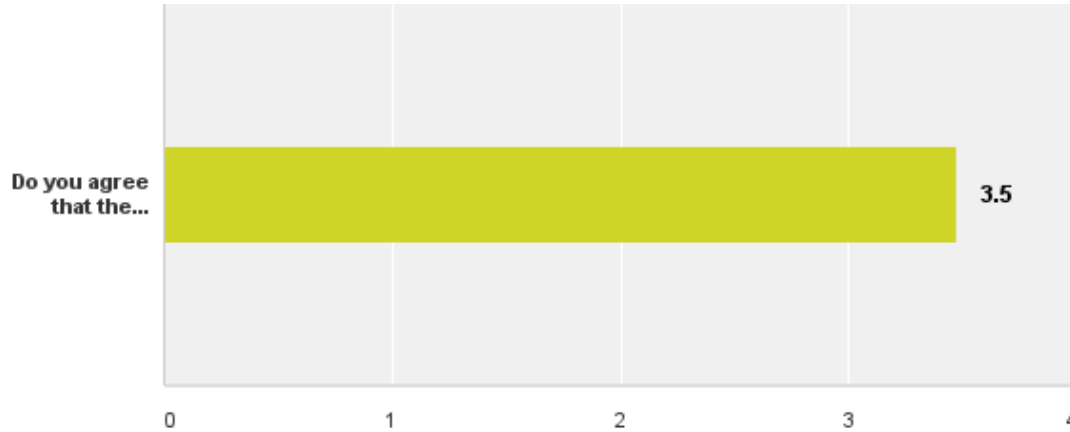
# workers and the elderly. How might you like to make use of Kidderpore Hall?

Answered: 159 Skipped: 16

	Agree strongly (1)	Agree (2)	Don't know (3)	Disagree (4)	Total	Weighted Average
Are you in favour of supporting home working through the development of a community facility with meeting space at Kidderpore Hall (the white house) in Kidderpore Avenue?	30.97% 48	35.48% 55	23.23% 36	10.32% 16	155	2.87
How would you like to use this space: for meetings?	30.00% 3	40.00% 4	20.00% 2	10.00% 1	10	2.90
As a crèche?	20.90% 28	35.82% 48	25.37% 34	17.91% 24	134	2.60
For health and fitness?	20.44% 28	31.39% 43	24.09% 33	24.09% 33	137	2.48
Cultural events, film screenings?	34.25% 50	43.84% 64	12.33% 18	9.59% 14	146	3.03
Educational use, e.g. University of the Third Age, music lessons, language classes?	37.09% 56	41.72% 63	15.23% 23	5.96% 9	151	3.10
For entertainment?	22.86% 36	34.29% 51	22.86% 34	20.00% 30	151	2.70

# Neighbourhood Area - preservation of nature reserve and gardens to rear of Kidderpore Hall

Answered: 156 Skipped: 19



# Neighbourhood Area - preservation of nature reserve and gardens to rear of Kidderpore Hall

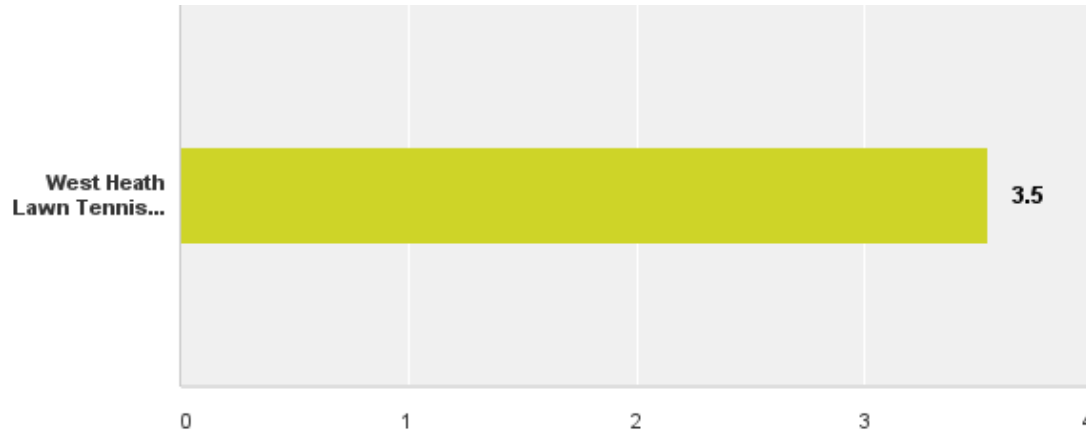
Answered: 156 Skipped: 19

	Agree strongly (1)	Agree (2)	Don't know (3)	Disagree (4)	Total	Weighted Average
Do you agree that the existing Borough Grade II Site of Importance for Nature Conservation (behind Kidderpore Hall in Kidderpore Avenue) is to be preserved and enhanced for the benefit of wildlife and biodiversity and designated as local green space?	63.46% 99	23.72% 37	9.62% 15	3.21% 5	156	3.47

Basic Statistics				
Minimum	Maximum	Median	Mean	Standard Deviation
1.00	4.00	1.00	1.53	0.80

# Q27: Objective 5: Sustainable Growth in the Redington Froggnal Neighbourhood Area – West Heath Lawn Tennis Club

Answered: 160 Skipped: 15



# Q27: Objective 5: Sustainable Growth in the Redington Frognal Neighbourhood Area – West Heath Lawn Tennis Club

Answered: 160 Skipped: 15

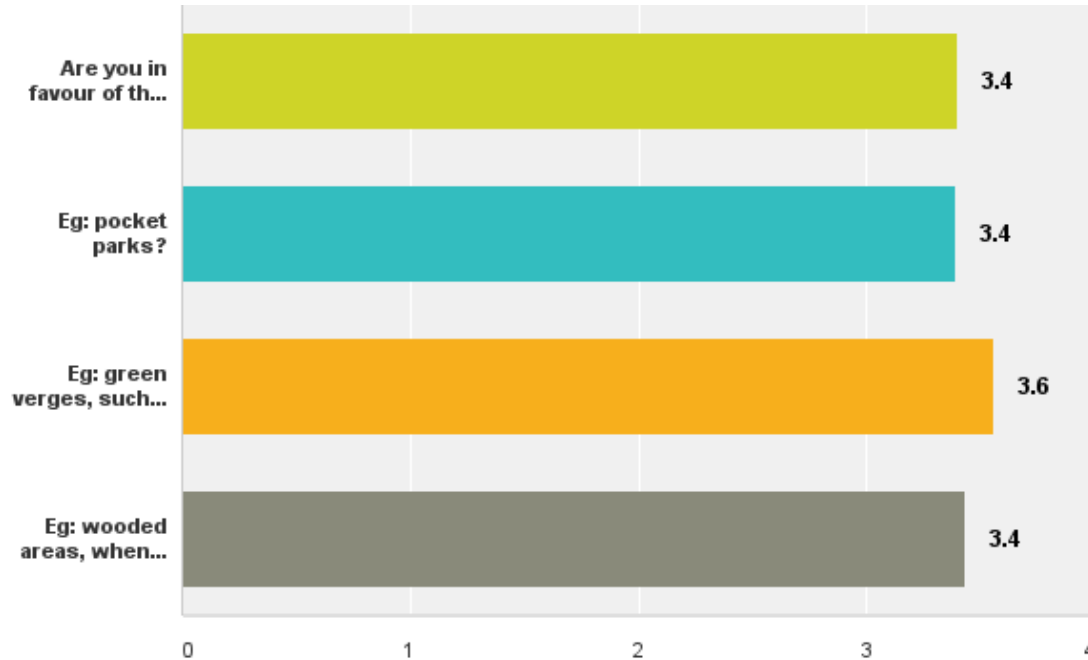
	Agree strongly (1)	Agree (2)	Don't know (3)	Disagree (4)	Total	Weighted Average
West Heath Lawn Tennis Club has operated on the wooded Croft Way site since at least 1912. Do you agree that the site should be designated as Local Green Space to ensure it is preserved for the benefit of future generations?	66.25% 106	22.50% 36	10.63% 17	0.63% 1	160	3.54

Basic Statistics				
Minimum	Maximum	Median	Mean	Standard Deviation
1.00	4.00	1.00	1.46	0.71



# Q28: Objective 5: Sustainable Growth in the Redington Froggnal Neighbourhood Area – other new Locally Protected Green Space

Answered: 159 Skipped: 16



# Q28: Objective 5: Sustainable Growth in the Redington Froggnal Neighbourhood Area – other new Locally Protected Green Space

Answered: 159 Skipped: 16

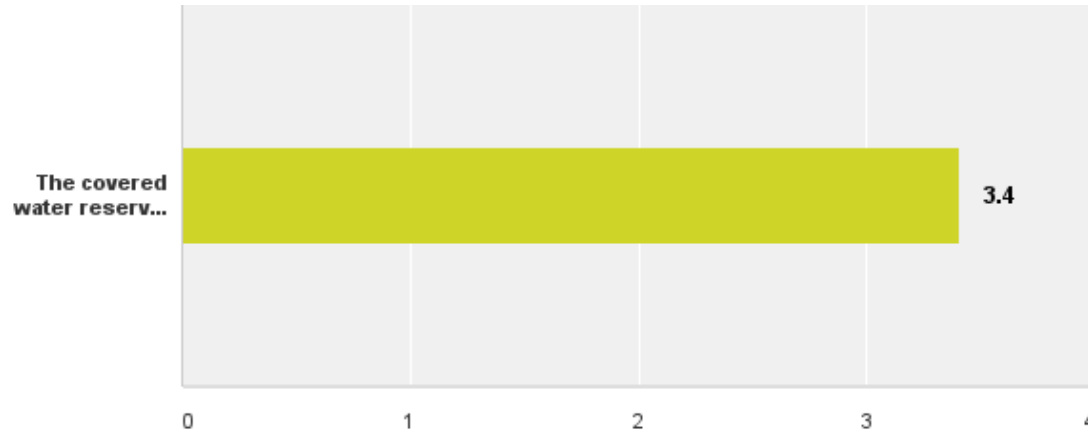
	Agree strongly (1)	Agree (2)	Don't know (3)	Disagree (4)	Total	Weighted Average
Are you in favour of the development of other, new Locally Protected Green Space?	54.55% 84	33.77% 52	8.44% 13	3.25% 5	154	3.40
Eg: pocket parks?	53.55% 83	34.84% 54	8.39% 13	3.23% 5	155	3.39
Eg: green verges, such as grass / wildflower verges and shrubbery, where pavement width allows this?	61.29% 95	34.84% 54	2.58% 4	1.29% 2	155	3.56
Eg: wooded areas, when land becomes available?	57.69% 90	31.41% 49	7.05% 11	3.85% 6	156	3.43

## Basic Statistics

	Minimum	Maximum	Median	Mean	Standard Deviation
Are you in favour of the development of other, new Locally Protected Green Space?	1.00	4.00	1.00	1.60	0.78
Eg: pocket parks?	1.00	4.00	1.00	1.61	0.77

# Q29: Objective 5: Sustainable Growth in the Redington Froggnal Neighbourhood Area – covered water reservoir in Platts Lane

Answered: 159 Skipped: 16



# Q29: Objective 5: Sustainable Growth in the Redington Froggnal Neighbourhood Area – covered water reservoir in Platts Lane

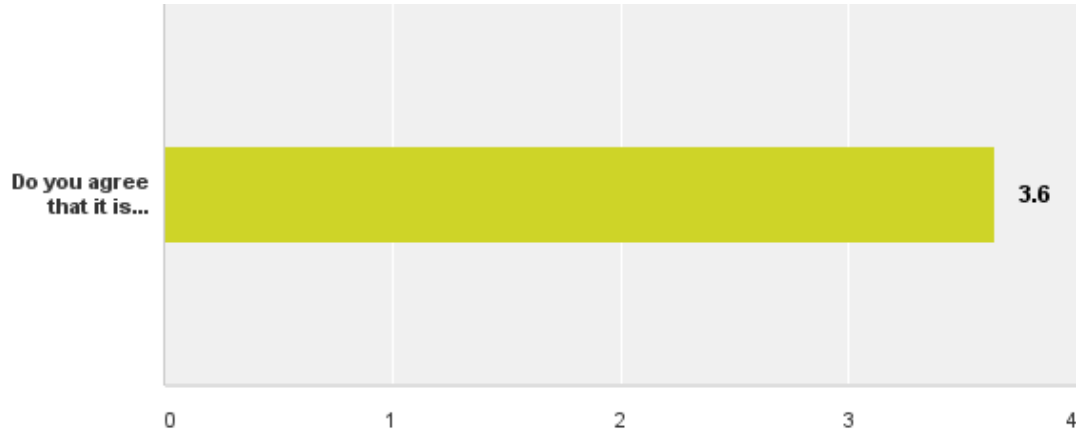
Answered: 159 Skipped: 16

	Agree strongly (1)	Agree (2)	Don't know (3)	Disagree (4)	Total	Weighted Average
The covered water reservoir in Platts Lane is situated on backland, surrounded by private gardens and the West Heath Lawn Tennis Club. In the event that it is declared redundant, do you agree that the site should become a community-supported nature reserve?	59.12% 94	26.42% 42	10.69% 17	3.77% 6	159	3.41

Basic Statistics				
Minimum	Maximum	Median	Mean	Standard Deviation
1.00	4.00	1.00	1.59	0.83

# Centre for Tertiary Education, the Arts and Culture - retention of community and cultural facilities

Answered: 157 Skipped: 18



# Centre for Tertiary Education, the Arts and Culture - retention of community and cultural facilities

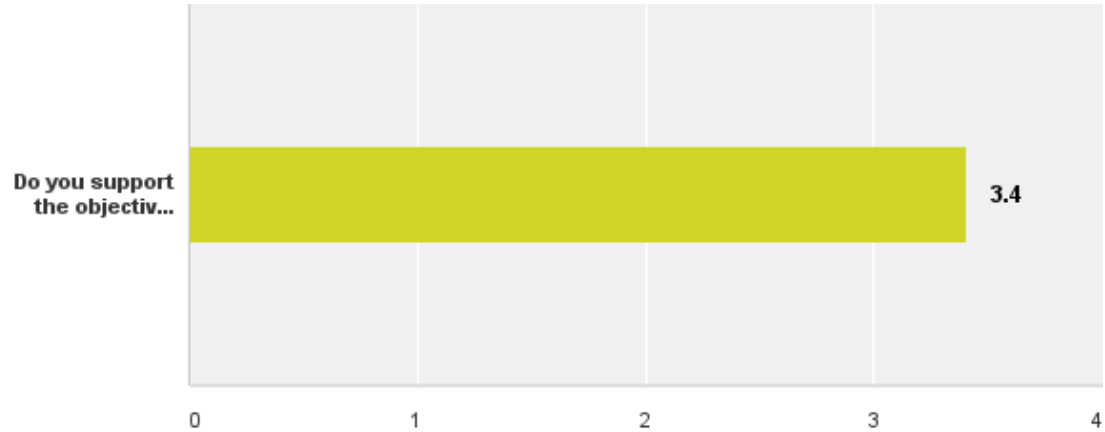
Answered: 157 Skipped: 18

	Agree strongly (1)	Agree (2)	Don't know (3)	Disagree (4)	Total	Weighted Average
Do you agree that it is important to retain the area's established community facilities, such as Camden Arts Centre and Hampstead School of Art?	72.61% 114	22.29% 35	1.91% 3	3.18% 5	157	3.64

Basic Statistics				
Minimum	Maximum	Median	Mean	Standard Deviation
1.00	4.00	1.00	1.36	0.68

# Q31: Objective 6: Civic Pride

Answered: 158 Skipped: 17



# Q31: Objective 6: Civic Pride

Answered: 158 Skipped: 17

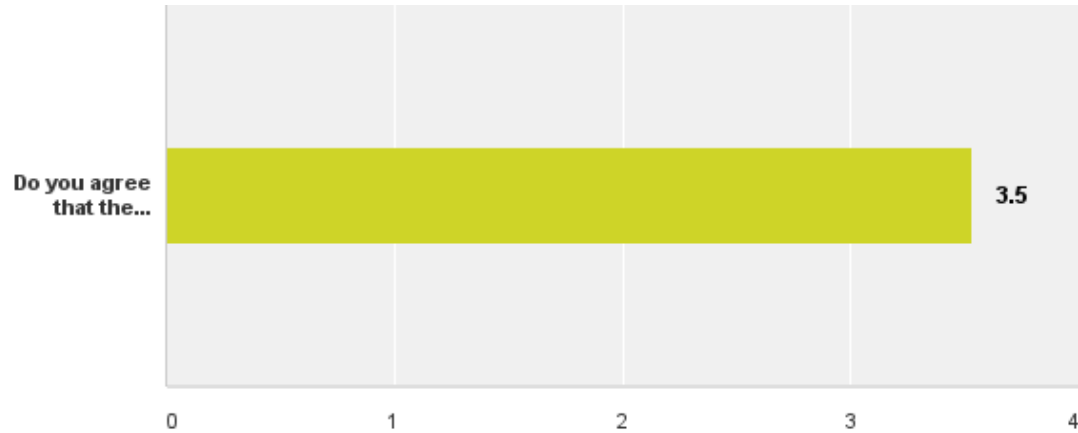
	Agree strongly (1)	Agree (2)	Don't know (3)	Disagree (4)	Total	Weighted Average
Do you support the objective of promoting civic pride in the conservation area through Conservation Area signage and wall plaques commemorating famous residents and architects?	50.63% 80	41.77% 66	5.70% 9	1.90% 3	158	3.41

Basic Statistics				
Minimum	Maximum	Median	Mean	Standard Deviation
1.00	4.00	1.00	1.59	0.69



## Q32: Objective 7: Basement Excavation - footprint size

Answered: 156 Skipped: 19



## Q32: Objective 7: Basement Excavation - footprint size

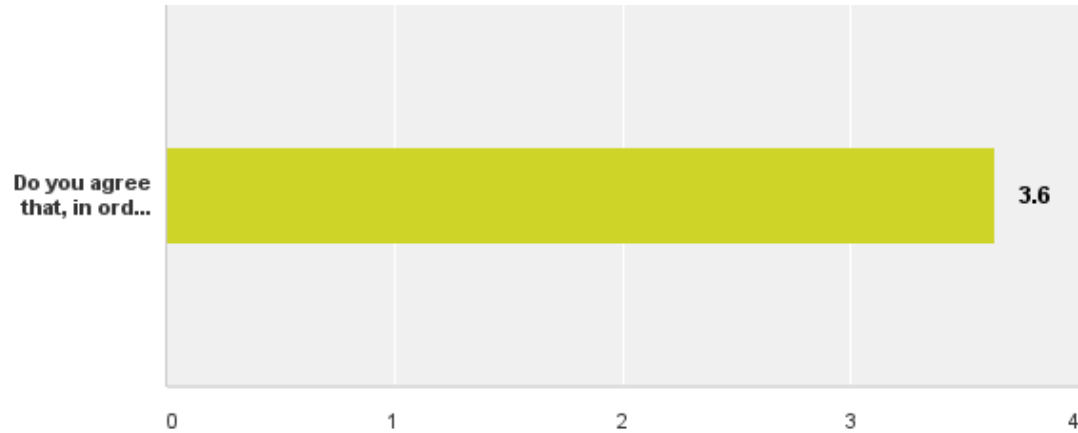
Answered: 156 Skipped: 19

	Agree strongly (1)	Agree (2)	Don't know (3)	Disagree (4)	Total	Weighted Average
Do you agree that the footprint of a basement should be contained within the footprint of the original dwelling, in order to minimise loss of green space, danger to trees and potential increased surface water flooding?	69.23% 108	17.95% 28	8.97% 14	3.85% 6	156	3.53

Basic Statistics				
Minimum	Maximum	Median	Mean	Standard Deviation
1.00	4.00	1.00	1.47	0.81

## Q33: Objective 7: Basement Excavation - excavation depth

Answered: 154 Skipped: 21



## Q33: Objective 7: Basement Excavation - excavation depth

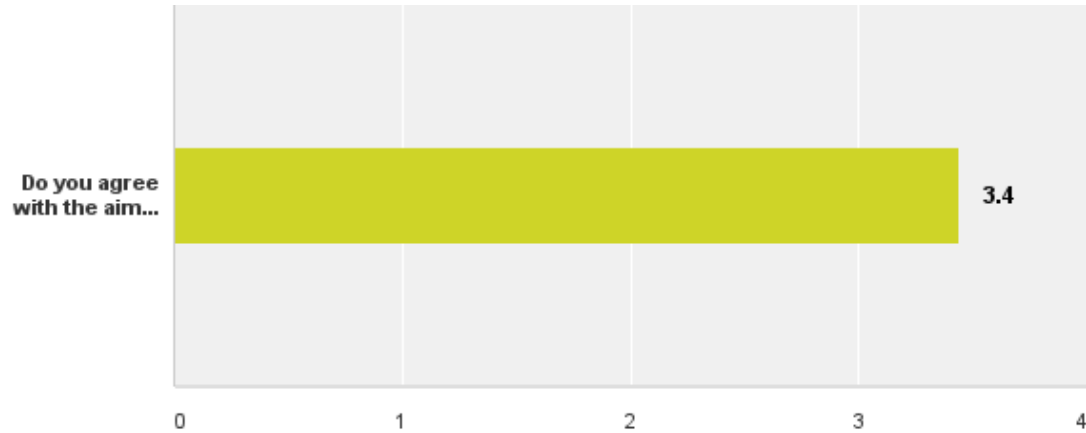
Answered: 154 Skipped: 21

	Agree strongly (1)	Agree (2)	Don't know (3)	Disagree (4)	Total	Weighted Average
Do you agree that, in order to minimise interference with the water table, basement excavation should be restricted to one storey (less than 3.5 metres above ground level)?	73.38% 113	18.18% 28	6.49% 10	1.95% 3	154	3.63

Basic Statistics				
<b>Minimum</b> 1.00	<b>Maximum</b> 4.00	<b>Median</b> 1.00	<b>Mean</b> 1.37	<b>Standard Deviation</b> 0.69

## Q34: Objective 7: Basement Excavation - pavement licences

Answered: 157 Skipped: 18



# Q34: Objective 7: Basement Excavation - pavement licences

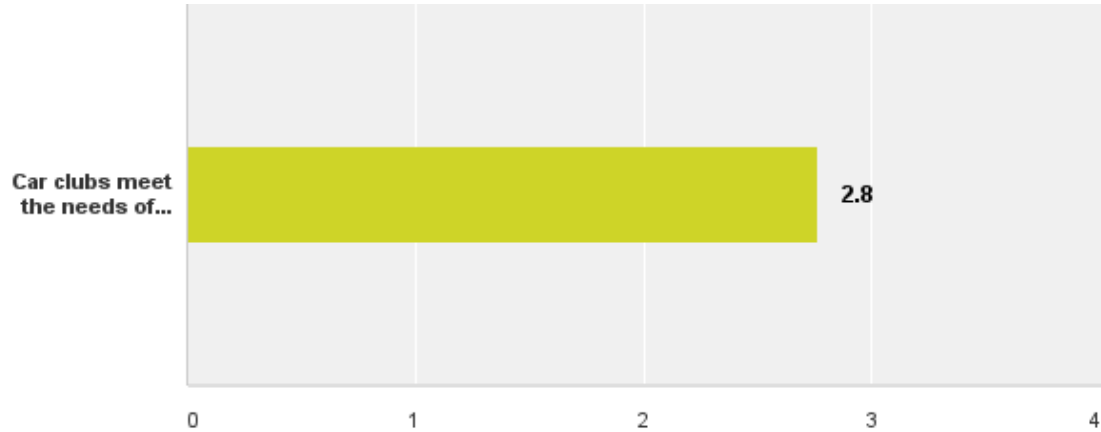
Answered: 157 Skipped: 18

	Agree strongly (1)	Agree (2)	Don't know (3)	None (4)	Total	Weighted Average
Do you agree with the aim that, once planning permission has been consented for a basement excavation, the licence to remove a pavement from use should be restricted to just a few weeks?	65.61% 103	17.83% 28	11.46% 18	5.10% 8	157	3.44

Basic Statistics				
<b>Minimum</b> 1.00	<b>Maximum</b> 4.00	<b>Median</b> 1.00	<b>Mean</b> 1.56	<b>Standard Deviation</b> 0.88

## Q35: Other issues: car club space provision

Answered: 153 Skipped: 22



## Q35: Other issues: car club space provision

Answered: 153 Skipped: 22

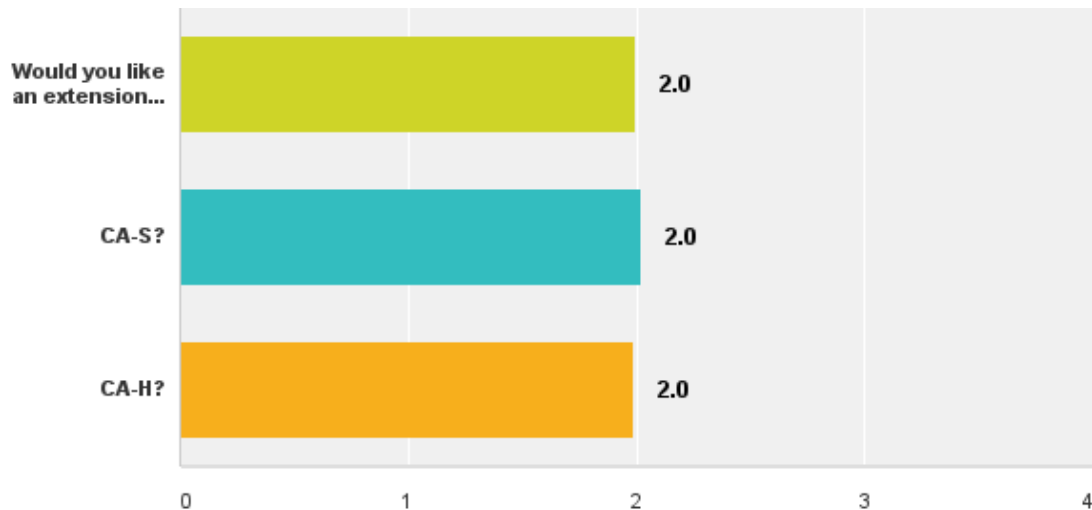
	Agree strongly (1)	Agree (2)	Don't know (3)	Disagree (4)	Total	Weighted Average
Car clubs meet the needs of residents who like to have access to a car, without owning one. They also minimise take-up of on-street parking. Do you think we should lobby for additional car club spaces?	32.03% 49	24.18% 37	31.37% 48	12.42% 19	153	2.76

Basic Statistics				
Minimum	Maximum	Median	Mean	Standard Deviation
1.00	4.00	2.00	2.24	1.04



# Q36: Other issues: controlled parking hours. Would you like to see an extension of the controlled parking hours in CA-S or CA-H?

Answered: 150 Skipped: 25



# Q36: Other issues: controlled parking hours. Would you like to see an extension of the controlled parking hours in CA-S or CA-H?

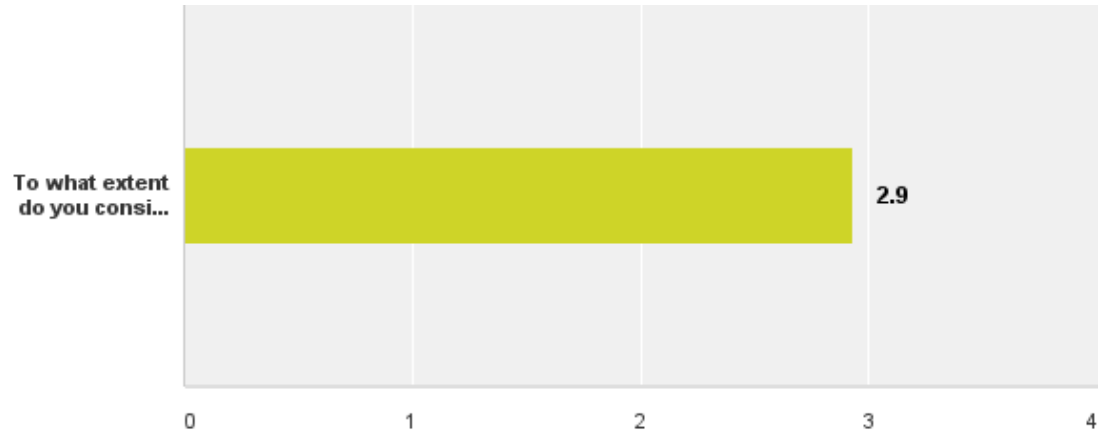
Answered: 150 Skipped: 25

	Agree strongly (1)	Agree (2)	Don't know (3)	Disagree (4)	Total	Weighted Average
Would you like an extension of the controlled parking hours in:	0.00% 0	0.00% 0	100.00% 3	0.00% 0	3	2.00
CA-S?	16.20% 23	10.56% 15	32.39% 46	40.85% 58	142	2.02
CA-H?	15.94% 22	8.70% 12	34.06% 47	41.30% 57	138	1.99

Basic Statistics					
	Minimum	Maximum	Median	Mean	Standard Deviation
Would you like an extension of the controlled parking hours in:	3.00	3.00	3.00	3.00	0.00
CA-S?	1.00	4.00	3.00	2.98	1.08
CA-H?	1.00	4.00	3.00	3.01	1.07

## Q37: Other issues: school travel plans

Answered: 151 Skipped: 24



## Q37: Other issues: school travel plans

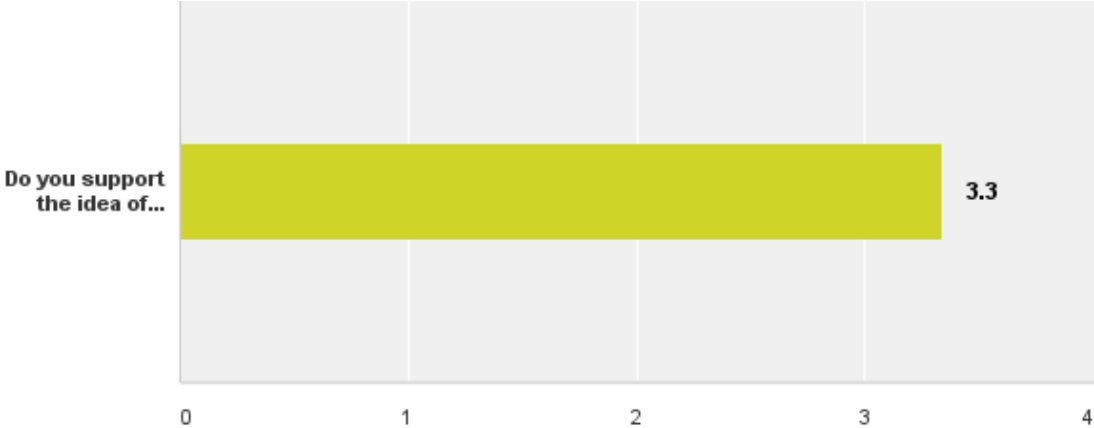
Answered: 151 Skipped: 24

	Agree strongly (1)	Agree (2)	Don't know (3)	Disagree (4)	Total	Weighted Average
To what extent do you consider that the School Travel Plans of schools located in the area should be strictly enforced?	35.76% 54	26.49% 40	32.45% 49	5.30% 8	151	2.93

Basic Statistics				
<b>Minimum</b> 1.00	<b>Maximum</b> 4.00	<b>Median</b> 2.00	<b>Mean</b> 2.07	<b>Standard Deviation</b> 0.94

# Q38: Other issues: provision of benches

Answered: 154 Skipped: 21



## Q38: Other issues: provision of benches

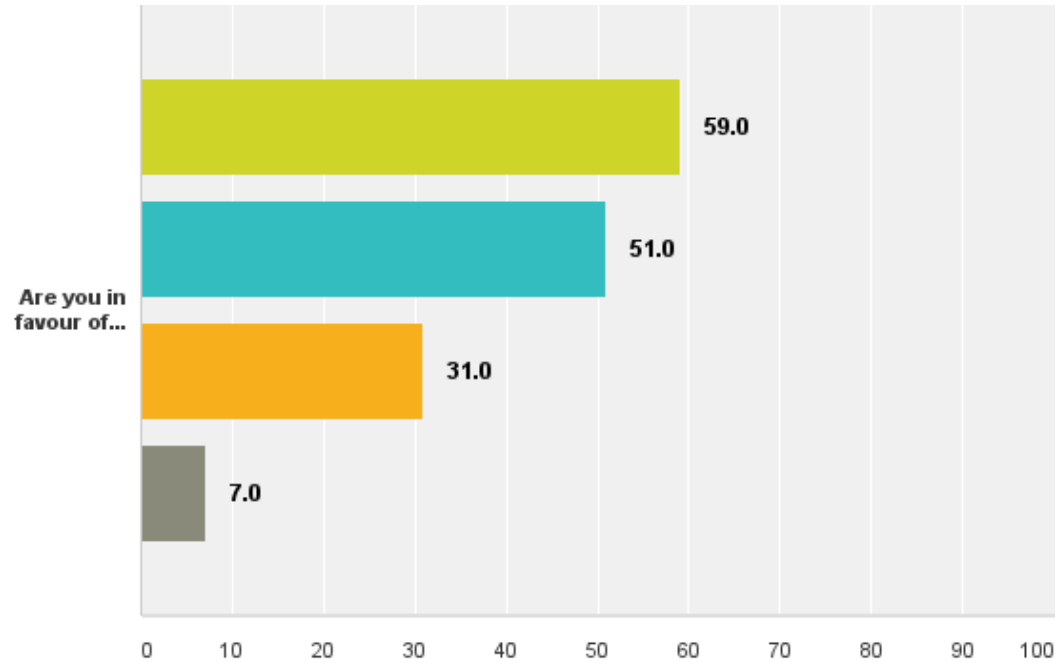
Answered: 154 Skipped: 21

	Agree strongly (1)	Agree (2)	Don't know (3)	Disagree (4)	Total	Weighted Average
Do you support the idea of providing benches, particularly on streets with a steep gradient?	45.45% 70	43.51% 67	11.04% 17	0.00% 0	154	3.34

Basic Statistics				
Minimum	Maximum	Median	Mean	Standard Deviation
1.00	3.00	2.00	1.66	0.67

## Q39: Other issues - underground rivers

Answered: 148 Skipped: 27



## Q39: Other issues - underground rivers

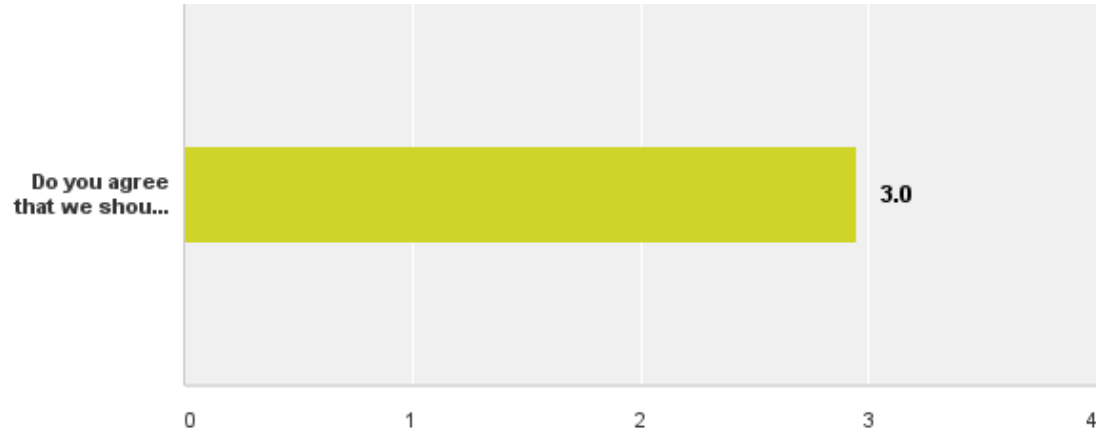
Answered: 148 Skipped: 27

	Agree strongly	Agree	Don't know	Disagree	Total	Weighted Average
Are you in favour of developing a project to mark the course of underground rivers in the Conservation Area?	<b>39.86%</b> 59	<b>34.46%</b> 51	<b>20.95%</b> 31	<b>4.73%</b> 7	148	3.09



## Q40: Other issues – paving stones in Arkwright Road

Answered: 58 Skipped: 117



# Q40: Other issues – paving stones in Arkwright Road

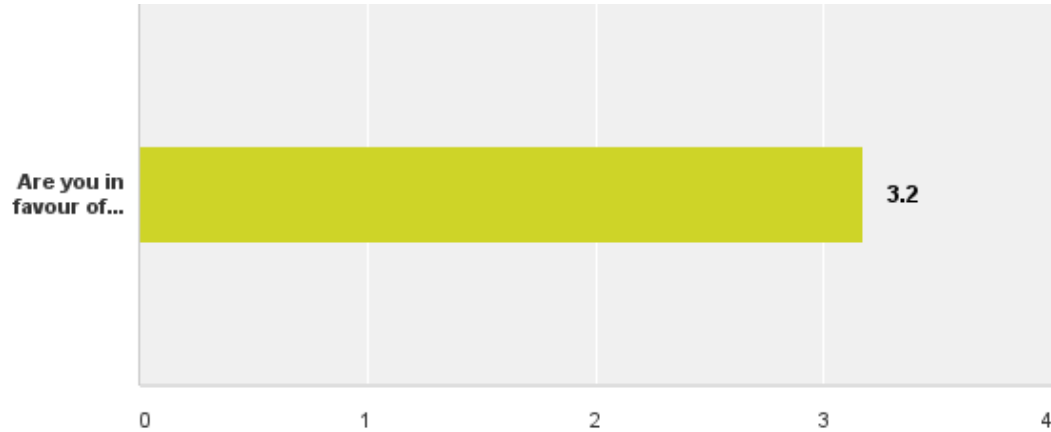
Answered: 58 Skipped: 117

	Agree strongly (1)	Agree (2)	Don't know (3)	Disagree (4)	Total	Weighted Average
Do you agree that we should seek to restore the original paving stones in Arkwright Road, which have been replaced by tarmac?	34.48% 20	34.48% 20	22.41% 13	8.62% 5	58	2.95

Basic Statistics				
Minimum	Maximum	Median	Mean	Standard Deviation
1.00	4.00	2.00	2.05	0.95

# Q41: Other issues - street trees and trees with Tree Preservation Orders

Answered: 137 Skipped: 38



# Q41: Other issues - street trees and trees with Tree Preservation Orders

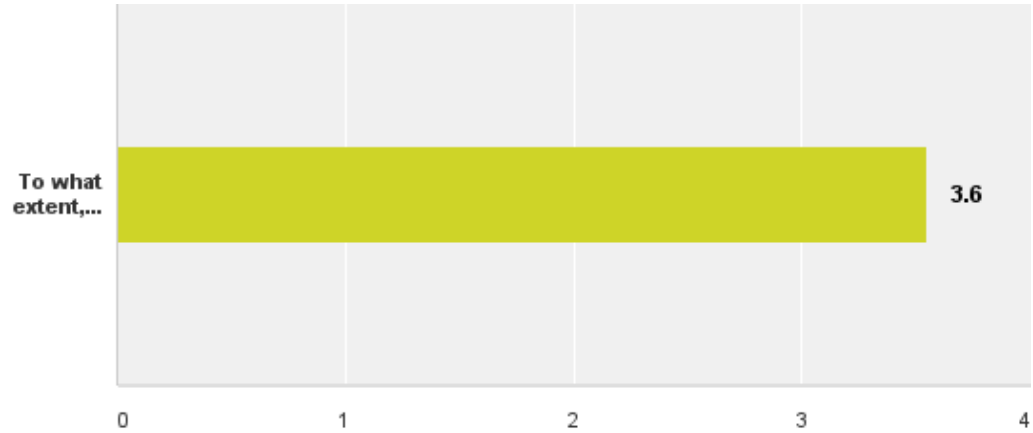
Answered: 137 Skipped: 38

	Agree strongly (1)	Agree (2)	Don't know (3)	Disagree (4)	Total	Weighted Average
Are you in favour of developing a register of street trees and trees with Tree Preservation Orders?	43.07% 59	35.04% 48	17.52% 24	4.38% 6	137	3.17

Basic Statistics				
Minimum	Maximum	Median	Mean	Standard Deviation
1.00	4.00	2.00	1.83	0.87

# Q42: Vision and Objectives: Overall

Answered: 143 Skipped: 32



## Q42: Vision and Objectives: Overall

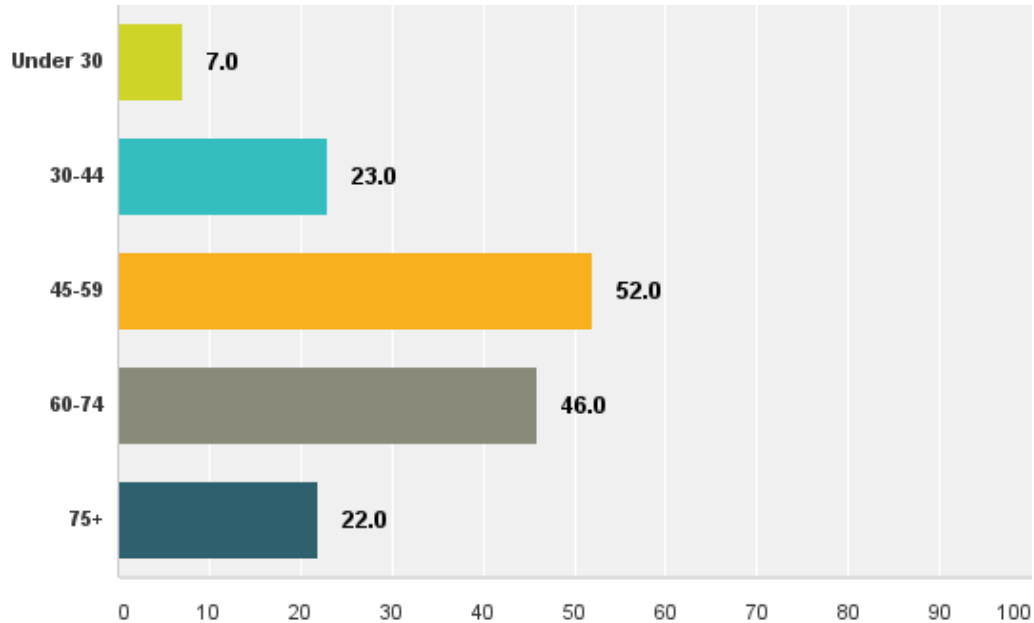
Answered: 143 Skipped: 32

	Agree strongly (1)	Agree (2)	Don't know (3)	Disagree (4)	Total	Weighted Average
To what extent, overall, are you supportive of this vision and these objectives for the Redington Froggnal Neighbourhood Area?	61.54% 88	33.57% 48	3.50% 5	1.40% 2	143	3.55

Basic Statistics				
Minimum	Maximum	Median	Mean	Standard Deviation
1.00	4.00	1.00	1.45	0.63

# must be statistically representative of the Fitzjohn's and Frognal ward. Please would you mind stating your age group

Answered: 150 Skipped: 25



# must be statistically representative of the Fitzjohn's and Frognaal ward. Please would you mind stating your age group

Answered: 150 Skipped: 25

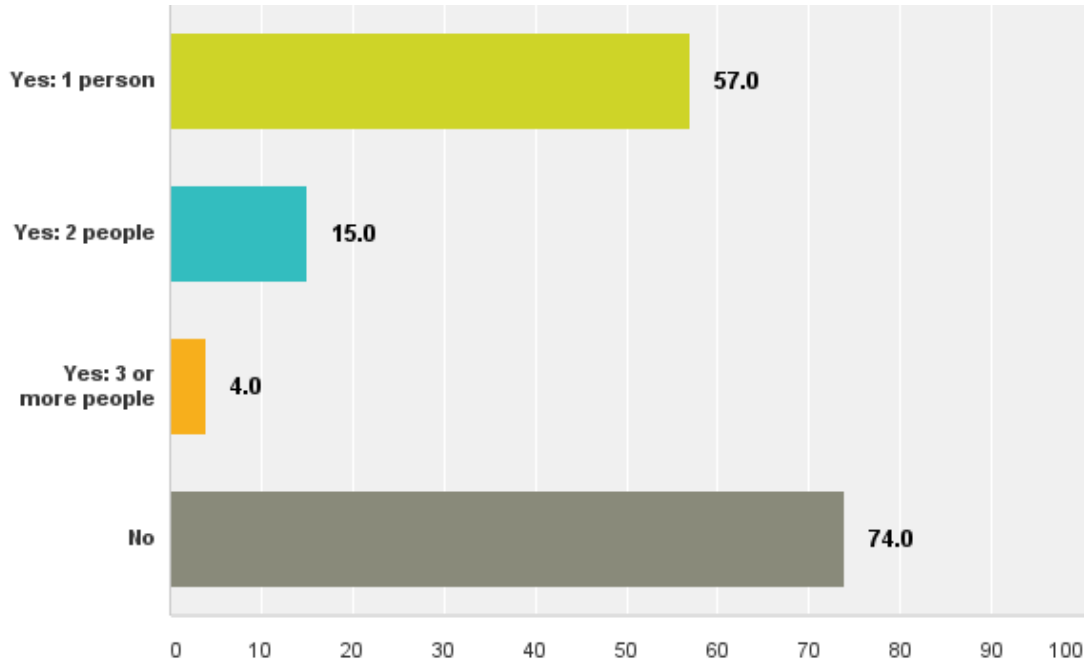
Answer Choices	Responses
Under 30 (1)	4.67% 7
30-44 (2)	15.33% 23
45-59 (3)	34.67% 52
60-74 (4)	30.67% 46
75+ (5)	14.67% 22
<b>Total</b>	<b>150</b>

Basic Statistics				
Minimum	Maximum	Median	Mean	Standard Deviation
1.00	5.00	3.00	3.35	1.05



# Q49: Do any members of your household work from home within the Redington Frognal Neighbourhood Area?

Answered: 150 Skipped: 25



# Q49: Do any members of your household work from home within the Redington Froggnal Neighbourhood Area?

Answered: 150 Skipped: 25

Answer Choices	Responses
Yes: 1 person (1)	38.00% 57
Yes: 2 people (2)	10.00% 15
Yes: 3 or more people (3)	2.67% 4
No (4)	49.33% 74
<b>Total</b>	<b>150</b>

Basic Statistics				
Minimum	Maximum	Median	Mean	Standard Deviation
1.00	4.00	3.00	2.63	1.41